





Legend

-  CheshireEast Boundary
-  Places Above Flood Risk Thresholds
-  Indicative Flood Risk Areas

Notes:

 This map is reproduced from Ordnance Survey material with the permission of Ordnance Survey on behalf of the Controller of Her Majesty's Stationery Office © Crown copyright. Unauthorised reproduction infringes Crown and may lead to prosecution or civil proceedings. Ordnance Survey Copyright 100049046 (2011)

Scale @ A3:
1:195,000

02.55

Kilometers

Office:

JACOBS[™]

Fairbairn House, Ashton Lane
Sale, M33 6WP. Tel: 0161 962 1214

Client:



Project:

**Cheshire East
Preliminary Flood Risk Assessment**

Drawing Title:

**Figure 11 - High
Surface Water Flood Risk Areas**

Revision Information					
Issue	Date	Orig	Chck	Rev	
Original	05/11	EDR	DRD	DRD	Draft PFRA mapping

Drawing Number:

PFRA/CE/Fig11/HighRisk